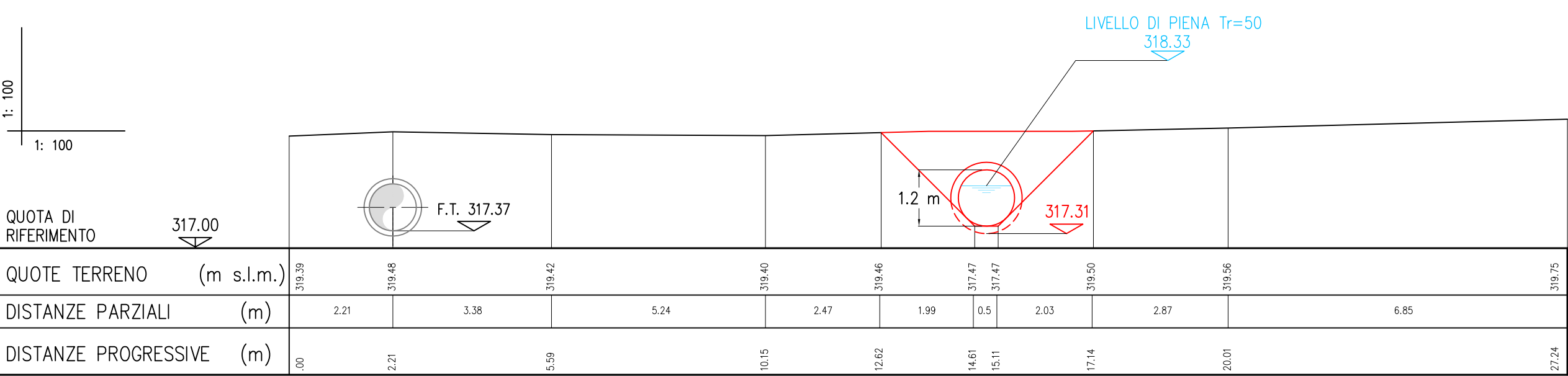
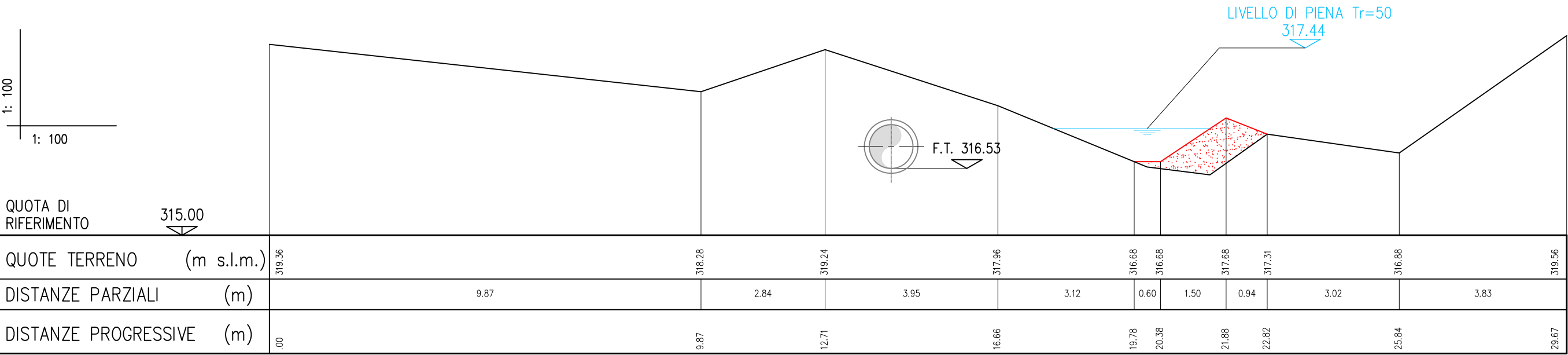


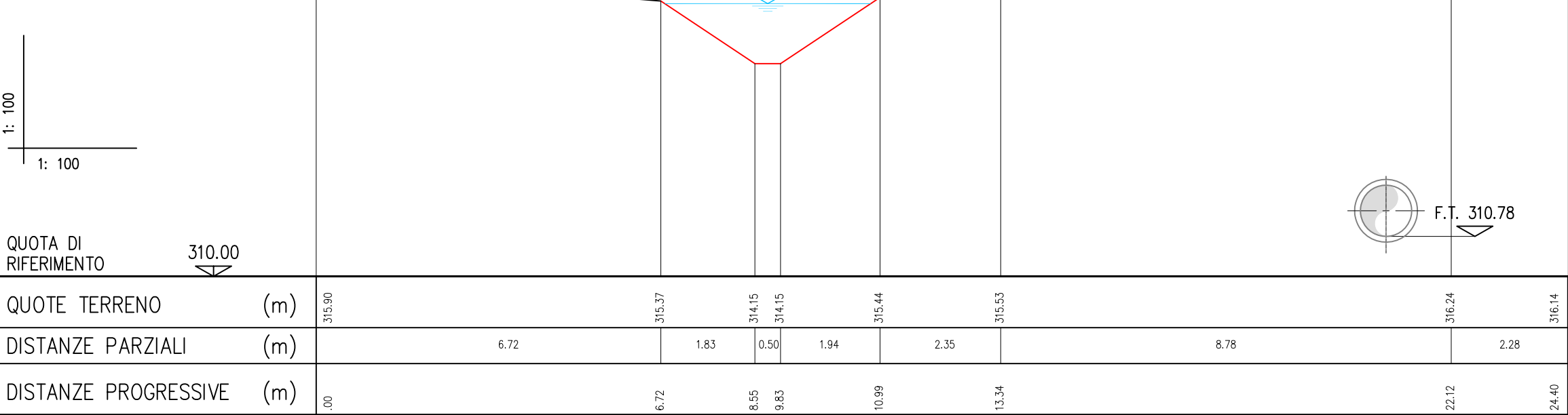
SEZIONE 11
PRG. 641.08 m



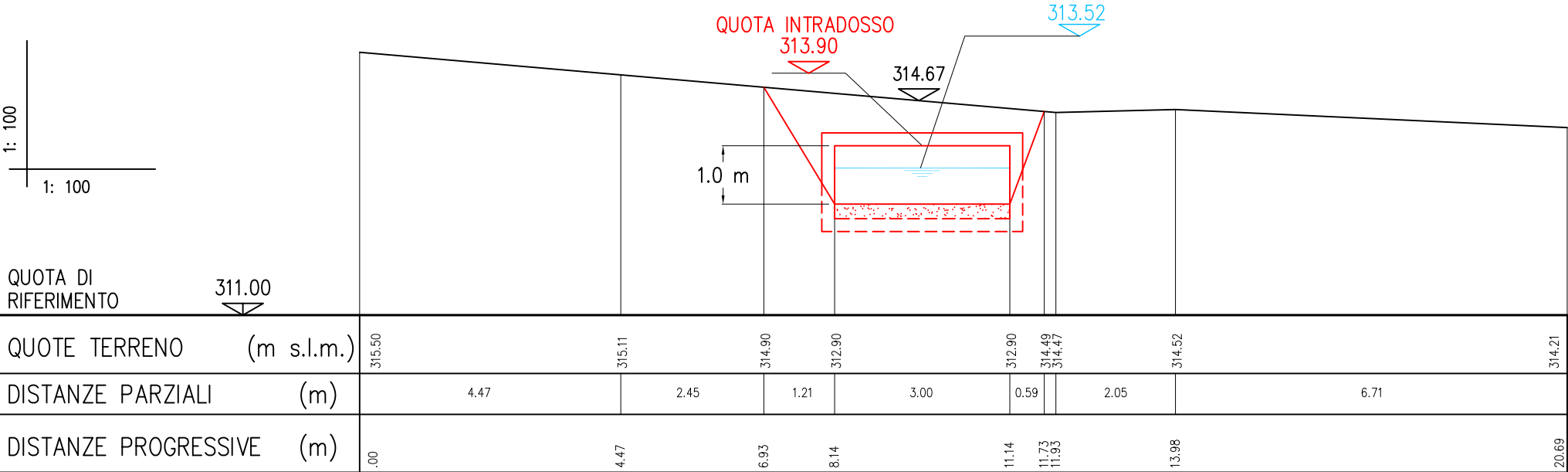
SEZIONE 13
PRG. 706.07 m



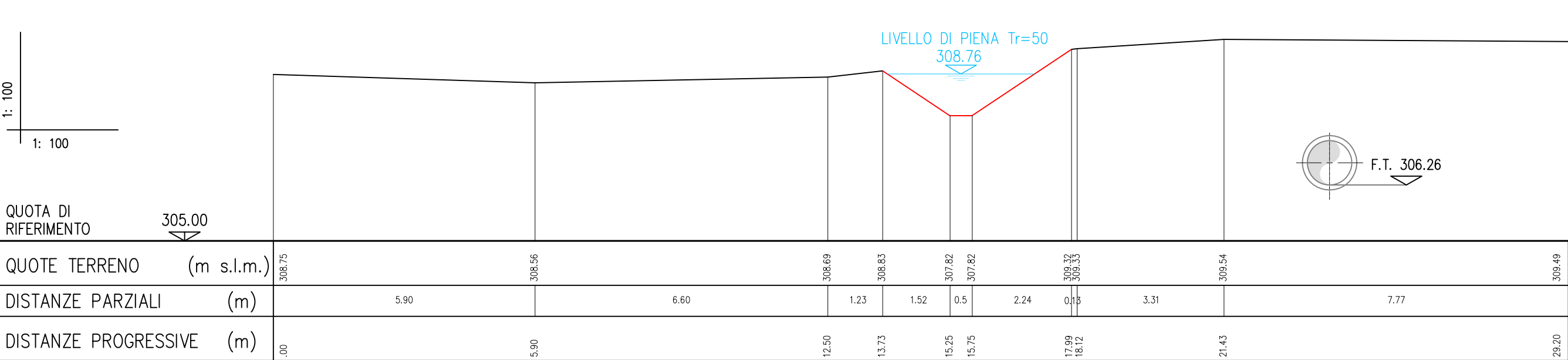
SEZIONE 15
PRG. 808.37 m



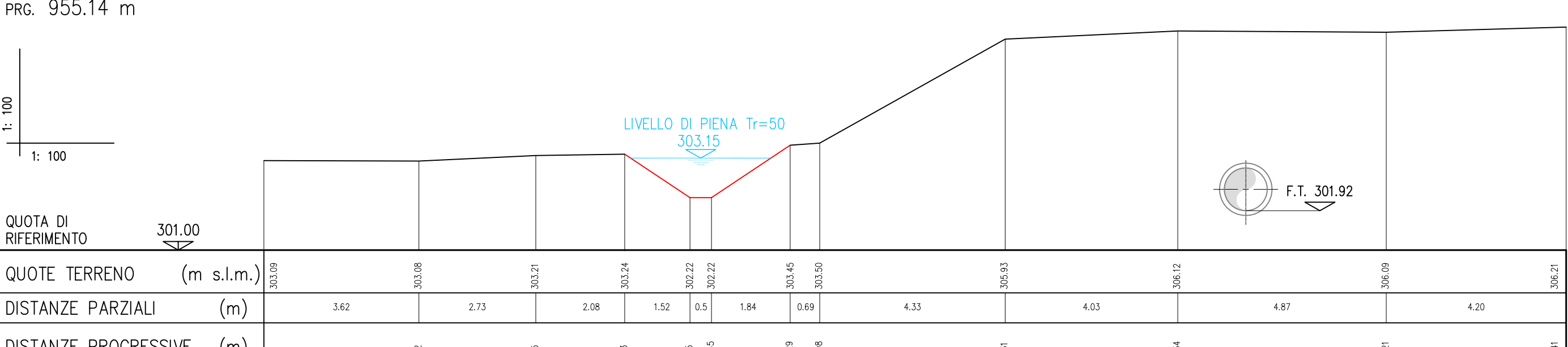
SEZIONE 16V VISTA DA VALLE VERSO MONTE
PRG. 823.67 m



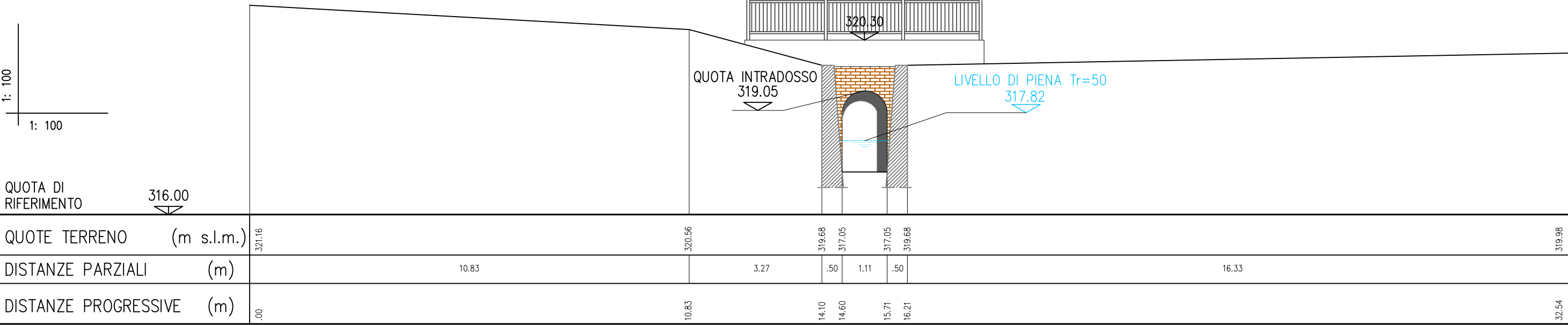
SEZIONE 18
PRG. 889.64 m



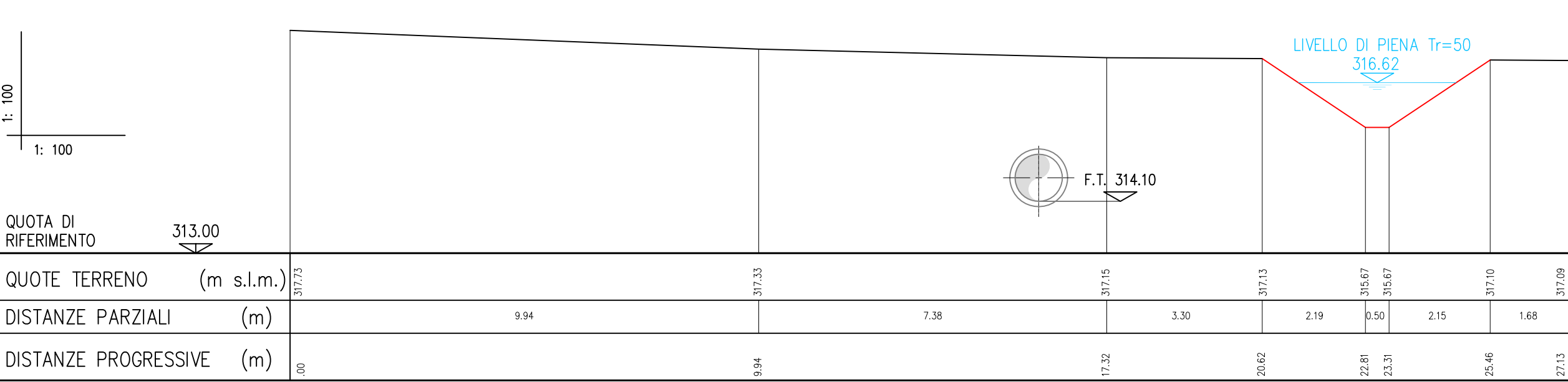
SEZIONE 20
PRG. 955.14 m



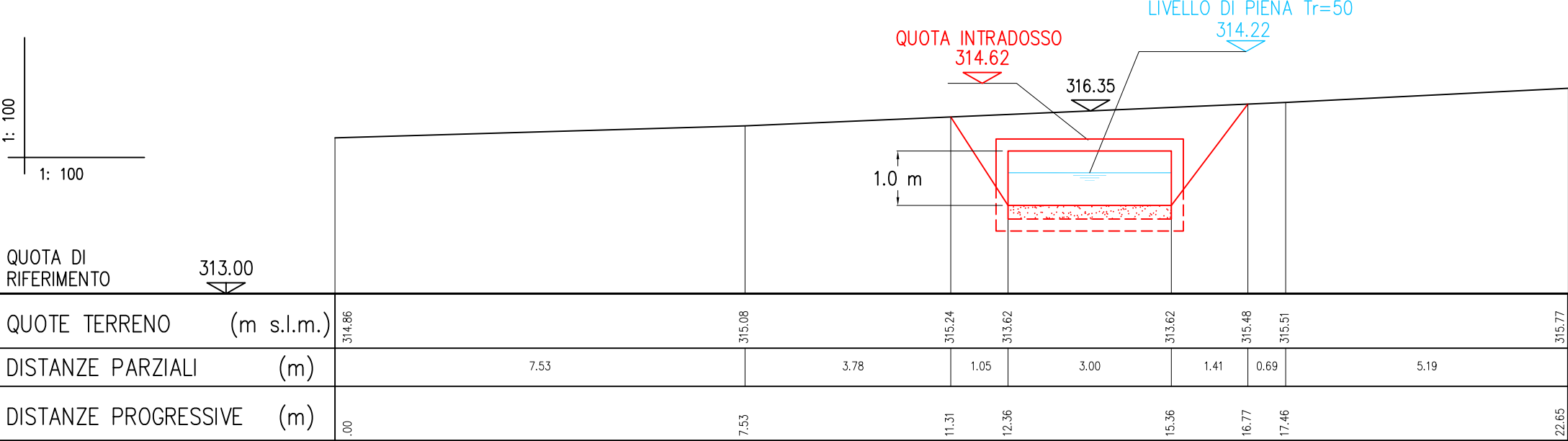
SEZIONE 12 VISTA DA VALLE VERSO MONTE
PRG. 691.16 m



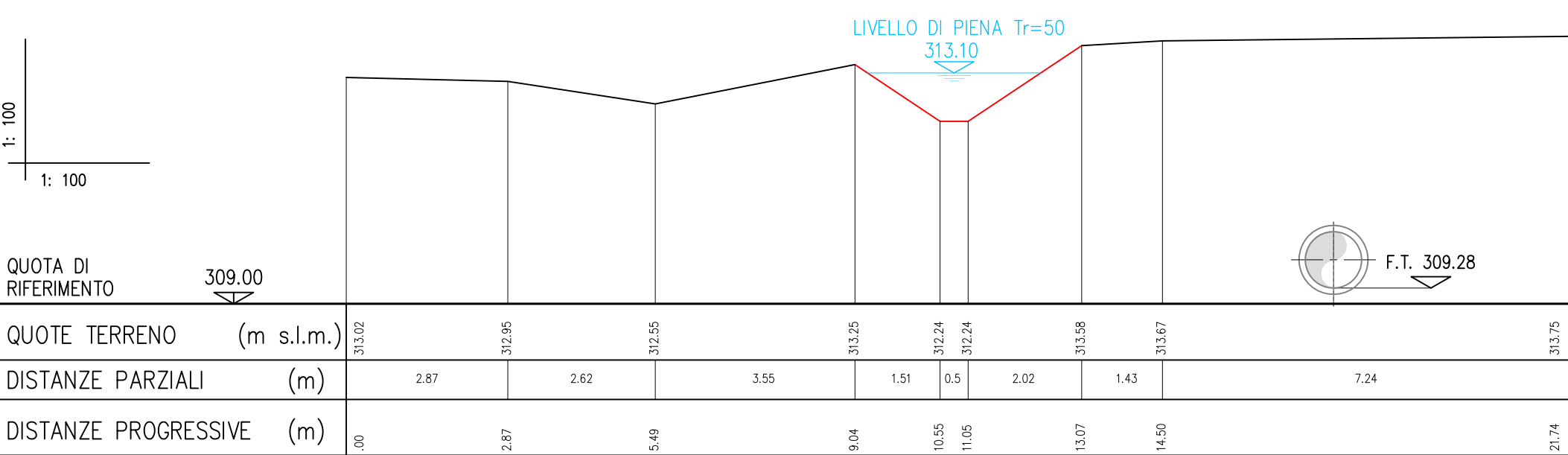
SEZIONE 14
PRG. 747.63 m



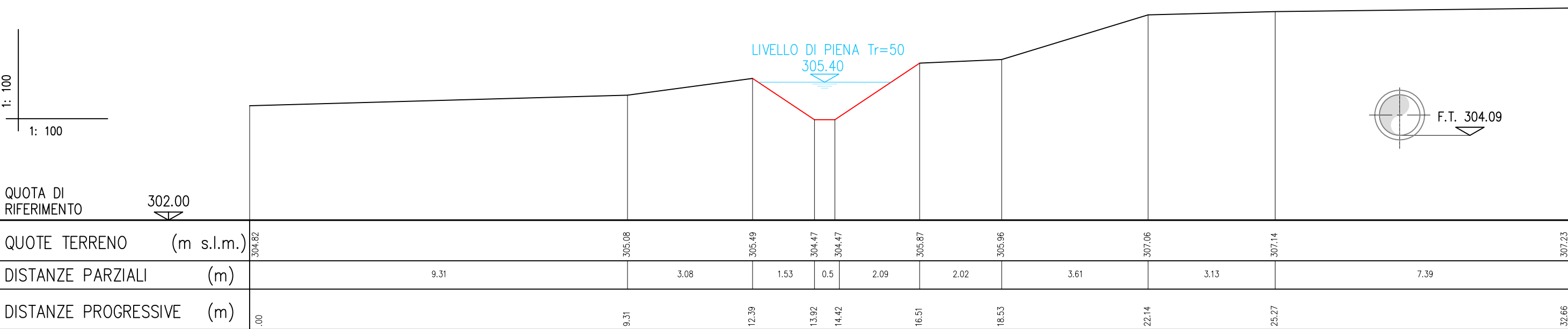
SEZIONE 16M
PRG. 815.27 m



SEZIONE 17
PRG. 839.50 m



SEZIONE 19
PRG. 925.81 m



PROGETTO DEFINITIVO-ESECUTIVO

PARCO REGIONALE DELLA VALLE DEL LAMBRO

CONTRATTI DI FIUME

Regione Lombardia

Valbe Servizi s.p.a.

COMUNE DI INVERIGO

RECUPERO DEL CORSO DELLA ROGgia DELL'ORRIDO DI INVERIGO CON SEPARAZIONE COLLETTORE FOGNARIO – LOTTO 1

SEZIONI IDRAULICHE DI PROGETTO

5.2

PARCO REGIONALE DELLA VALLE DEL LAMBRO

I PROGETTISTI
ING. STEFANO MINA'
ING. CHIARA VELLANI

COMM.

SCALA
1:100

DIS.

DATA
NOVEMBRE 2015

CON.

TAV.

AGG.

5.2

2